HERBERT L. TROYER

THE

CANADIAN

SCHOOL ATLAS,

INTENDED AS

AN ACCOMPANIMENT

TO

GOUINLOCK'S GEOGRAPHY,

CONTAINING THE FOLLOWING MAPS:

1. A Map of the Western Hemisphere.
2. A Map of the Eastern Hemisphere.
3. A Map of Europe.
4. A Map of Asia.
5. A Map of Africa.
6. A Map of the British Isles.
7. A Map of North America.
8. A Map of South America.
9. A Map of the United States.
10. A Map of Canada.

HUGH SCOBIE, TORONTO:

1846.

912.C12

HERBERT L. TROYER

HERBERT L. TROYER

WESTERN HEMISPHERE.

Drawn & Engraved by J. Gellatly. Edinr.

Published by Armour & Ramsay. Montreal.

EASTERN HEMISPHERE.

Published by Armour & Ramsay Montreal

HERBERT L. TROYER

Published by Armour & Ramsay Montreal.

Drawn & Engraved by J Gellatly Edin^r

Published by Armour & Ramsay Montreal.

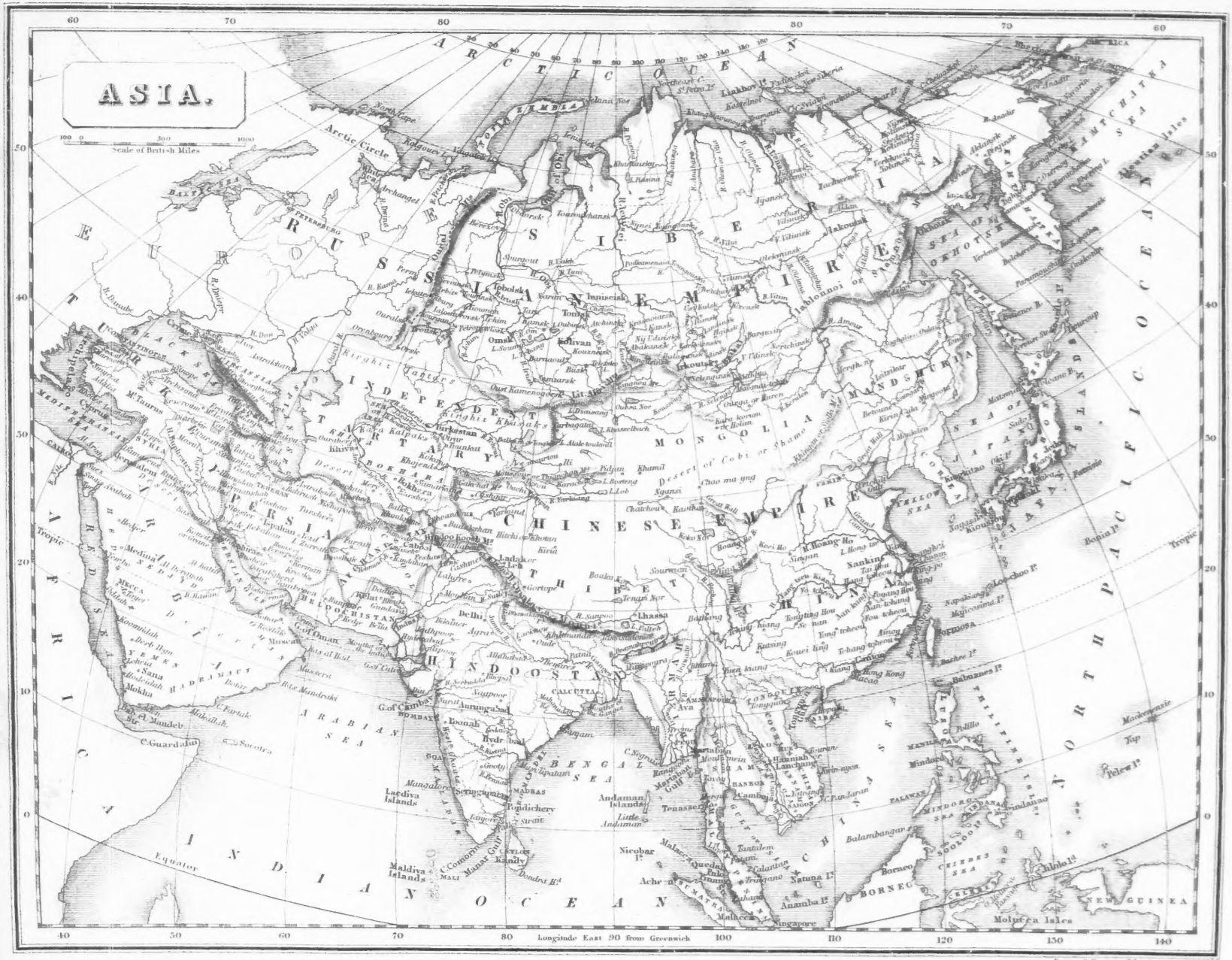

Published by Armour & Ramsay Montreal.

Drawn & Engraved by J. Gellatly Edin.

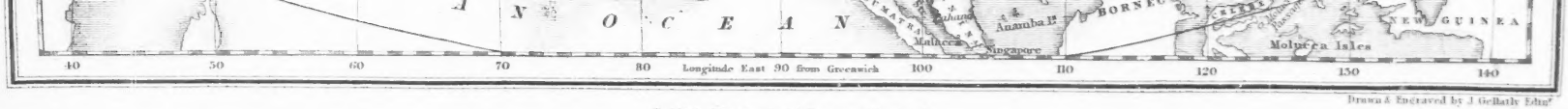

Published by Armour & Ramsay Montreal

Drawn & Engraved by J. GeBath Edin^{r}

HERBERT L. TROYER

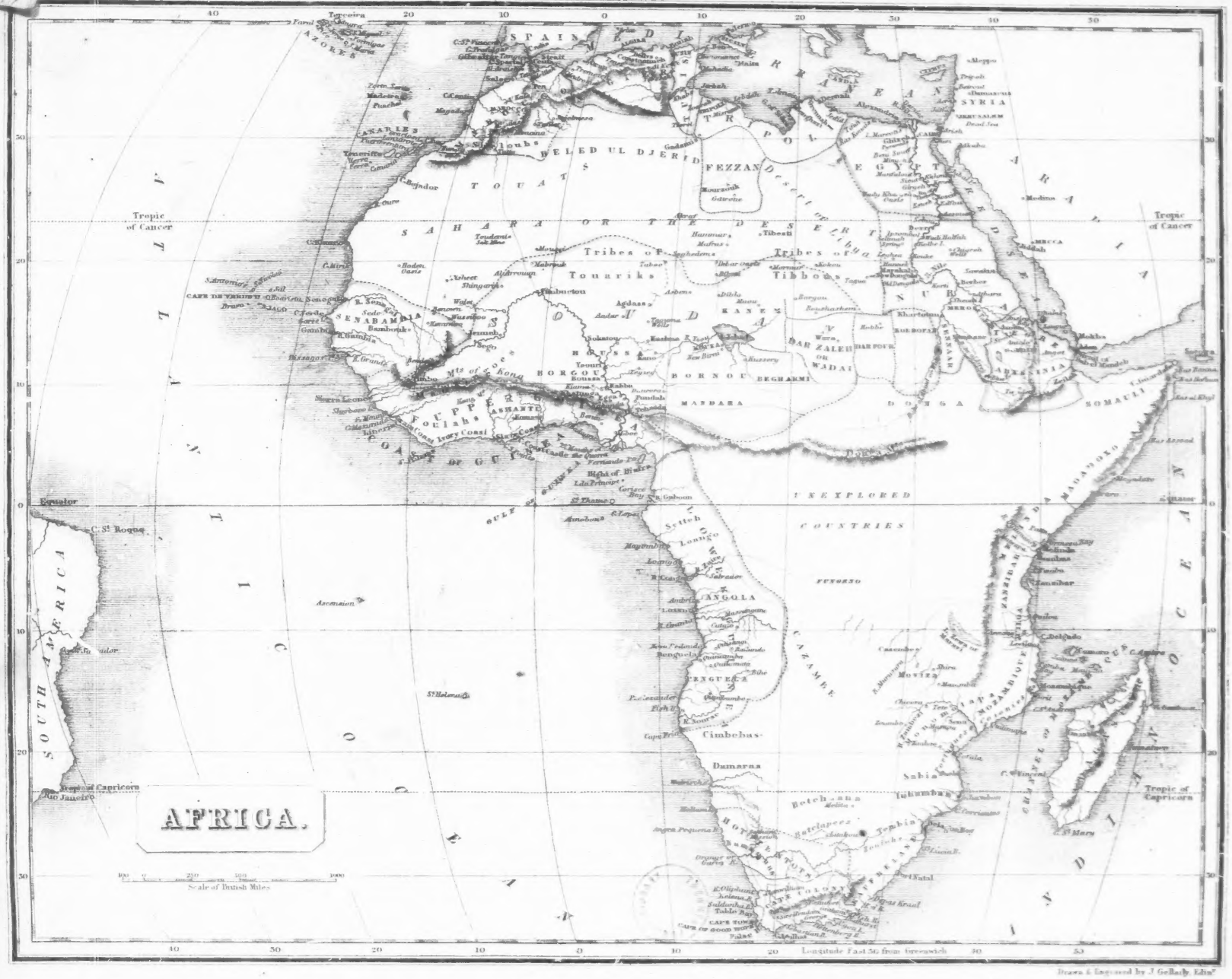
AFRICA.
Tropic of Cancer
Equator
Tropic of Capricorn
Longitude East & West from Greenwich
Scale of British Miles
SAHARA OR THE DESERT
Tribes of Tibboos
Tribes of Tuaricks
BELED UL DJERID
FEZZAN
TRIPOLI
EGYPT
NUBIA
ABYSSINIA
SOMAULI
DONGA
BORGOU
BORNOU BEGHARMI
KANEM
HOUSSA
SENEGAMBIA
FOULAHS
ASHANTEE
GUINEA
UNEXPLORED COUNTRIES
ANGOLA
BENGUELA
MONOMOTAPA
CAFFRARIA
HOTTENTOTS
CAFFRES
Cimbebas
Dumaras
Sabia
Tshumbas
Botchuanas
Matlapers
Tophins
Bushmen
Natal
Great Kraal
CAPE COLONY
CAPE TOWN
CAPE OF GOOD HOPE
Table Bay
Table Mt.
Drawn & Engraved by J. Gellatly, Edin.r
Published by Armour & Ramsay, Montreal.

Published by Armour & Ramsay, Montreal.

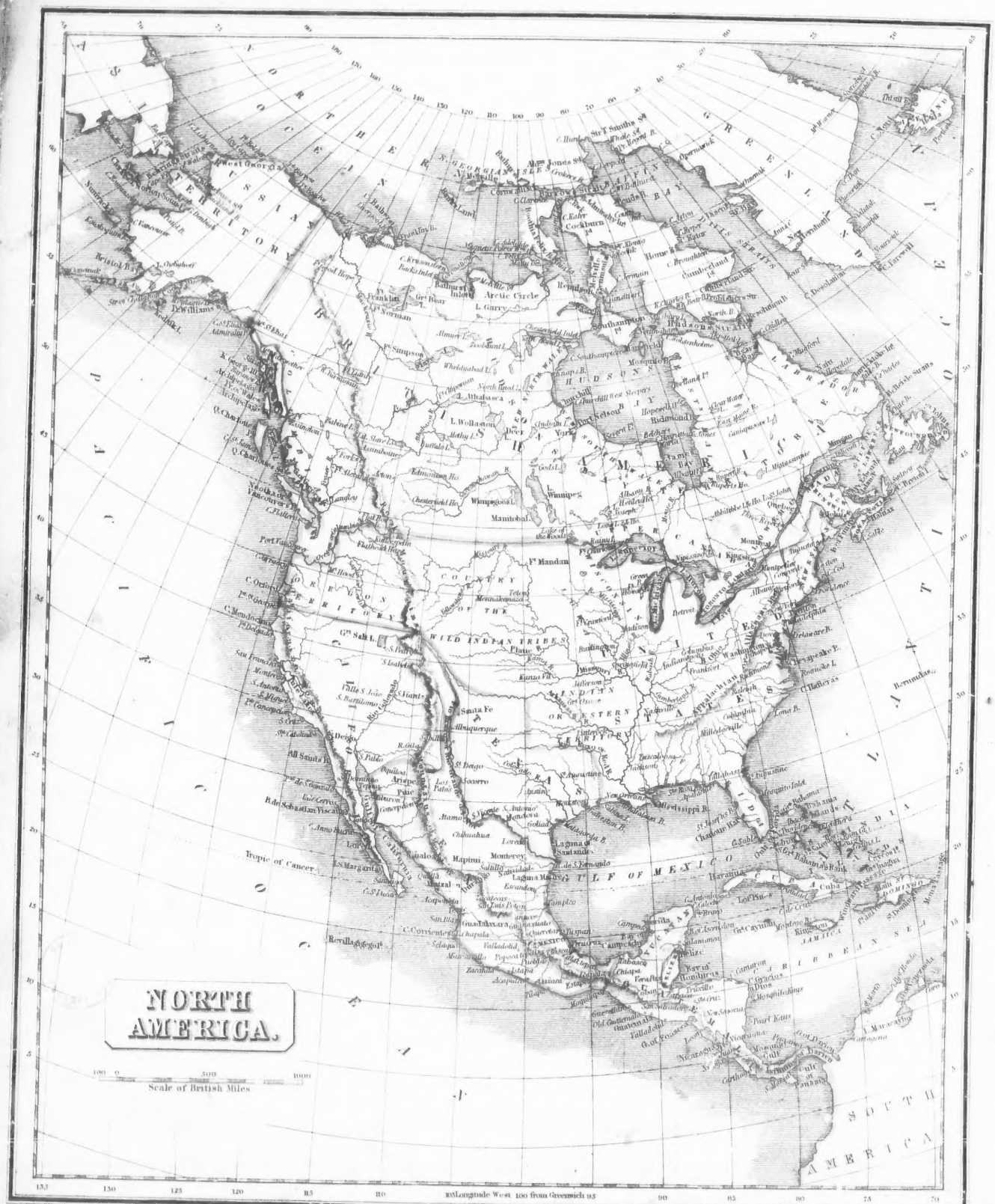

Published by Armour & Ramsay, Montreal.

Drawn & Engraved by J. Gellatly Edin.r

SOUTH AMERICA.
Equator
Scale of British Miles
Drawn & Engraved by J. Gellatly Edin.
HERBERT L. TROYER
Published by Armour & Ramsay Montreal

106
102
98
94
90
86
82
78
74
70
Rainy L.
Hudson's Bay

UNITED STATES.
Scale of British Miles
Longitude West 86 from Greenwich
Published by Armour & Ramsay Montreal.
Drawn & Engraved by J. Gellatly Edin.r
HERBERT L. TROYER

66
68
70
72
74
76
78
80
82
84

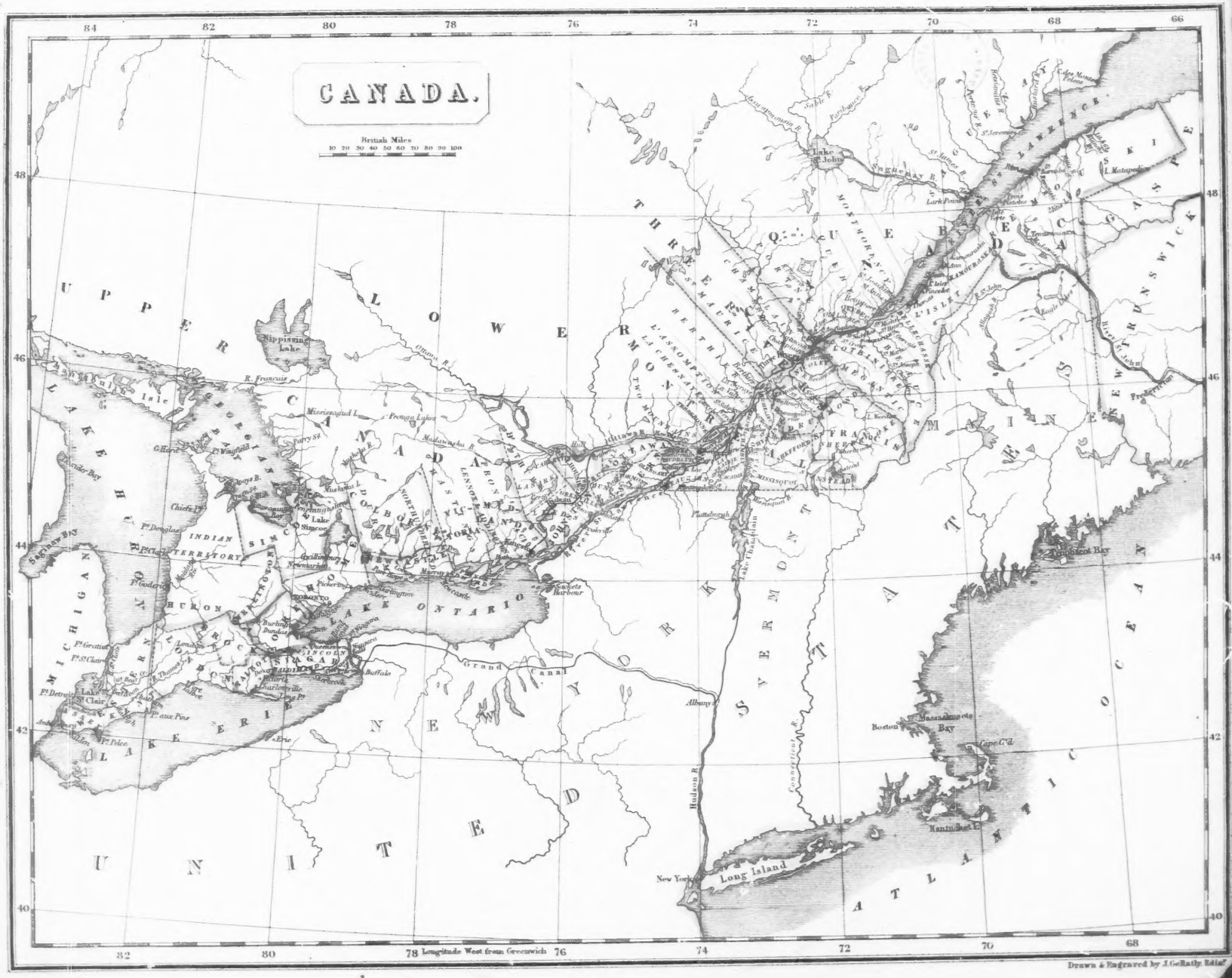
CANADA.
British Miles
10 20 30 40 50 60 70 80 90 100
84 82 80 78 76 74 72 70 68 66
48 46 44 42 40
UPPER CANADA
LOWER CANADA
QUEBEC
NEW BRUNSWICK
NOVA SCOTIA
MAINE
UNITED STATES
LAKE ONTARIO
LAKE ERIE
LAKE HURON
LAKE MICHIGAN
ATLANTIC OCEAN
Lake St John
Ottawa R.
Montreal
Quebec
Toronto
Kingston
Niagara
Buffalo
Albany
Boston
New York
Long Island
Hudson R.
Grand Canal
Cape Cod
Massachusetts Bay
Penobscot Bay
78 Longitude West from Greenwich 76
Drawn & Engraved by J. G. Bailly, Edin.r
Published by Armour & Ramsay Montreal

OPINIONS OF THE PRESS.

GOUINLOCK'S GEOGRAPHY.

"This System of General Geography is adapted to the interrogative mode of tuition, embracing also the outlines of an elementary course, Scripture Geography, an introduction to Astronomy, and problems on maps and the globes. It also contains what has heretofore been a desideratum in all our geographies, about eight pages on British America, as I appeare it to be a very creditable publication, both to the authors and to the publishers."—*Examiner.*

"The plan of this very useful work is admirably suitable to the purpose for which it is designed, and the execution appears highly satisfactory. We recommend it to the attention of all engaged in the management of schools, in the full expectation to see it become one of the class books of Canada."—*Niagara Chronicle.*

"Its plan is simple and well arranged, and the work is very comprehensive. As a general reference book it is valuable, as it gives the chief statistical features of every country on the globe."—*Toronto Mirror.*

"This work, which has been compiled and arranged for the use of schools in British North America, is on a comprehensive plan, and includes not merely the elements of Geography, as applicable to the different countries of the world, but enters upon a description of their natural peculiarities, productions, manufactures, and commerce; and contains, in addition, a copious introduction to astronomy and the use of the globes."—*Toronto Herald.*

"A good compilation, with the addition of much Canadian matter. The Press throughout the Province speaks in very laudatory terms regarding this useful publication. We wish it an extensive sale, which, indeed, its intrinsic merit deserves."—*Hamilton Journal.*

"A compilation very well adapted for the use of our Provincial schools. A few pages devoted to British America, have been judiciously introduced into it."—*British Canadian.*

Extract of a Letter from the Rev. R. H. Tavrnton, Superintendent of Education for the Township of Whitby, to Mr. Scobie:

"I have carefully examined G. & J. Gouinlock's Geography, lately published by you, and am happy to find it a valuable compendium of geography, both because of the information it contains and of its adaptation to the common schools of the province. The arrangement of the work is good, and such as, with the exercises, will almost of necessity lead a teacher, of even small experience, to adopt a tolerably correct method of teaching its contents.

"The mode pursued by the compilers, to give assistance towards a correct pronunciation of the proper names, is simple, and will be highly valued by many whose opportunities of acquiring accuracy in their pronunciation have been limited.

"The value of the work, as a text book for schools, is, I conceive, greatly enhanced by the Outline of Scripture Geography. Something of the kind is essential wherever the Scriptures are employed as a reading book; and this work supplies what I have heard many wish to obtain, as an aid to their general perusal of the sacred volume."—*September 24th, 1845.*

"This little work embraces a great deal of useful information for schools, and we take the opportunity of recommending it to the notice of school commissioners and teachers."—*Kingston Chronicle & Gazette.*

Extract of a Letter from D. P. Thornton, Superintendent of Schools, Hamilton, to Mr. Scobie:

"I have examined the Geography which you have just published, and have no hesitation in saying that, as a *Canadian School Geography*, it is far superior to any that has hitherto been offered to the public. The Scripture Geography is a feature which greatly enhances its value to schools where the sacred scriptures are perused, and ought to be a strong recommendation in its favour."—*3rd October, 1845.*

"This work, to which we highly approve, contains a great quantity of topographical and statistical information, most useful to all who desire to make the science of Geography an object of study. The details regarding the British possessions on this continent, are very ample, and such as should be in the possession of every well-regulated school in the Province."—*Brockville Monitor.*

"This work forms a neatly bound volume of about 250 pages, and appears to combine as much practical information on the subject as it is possible to compress within that extent, and to be on the whole correct in its statements. Although concise, it is sufficiently descriptive to give the learner a comprehensive knowledge of the various countries of the globe, and we commend it to the notice of teachers and parents."—*Kingston Herald.*

"This work is obviously the result of a great deal of careful labour, and persevering attention; its arrangement is simple, progressive, and methodical. We read it with pleasure, and the imparting of the proper pronunciation of names is attended to, and we cordially commend it to the attention of teachers, and this we do the more confidently, as we understand the authors are teachers of long experience and extensive practice themselves, and therefore may be presumed to be competent judges of what is required to facilitate the progress of learners in this or any particular branch of knowledge which may occupy their attention and engage their pens."—*Montreal Gazette.*

"The favourable opinion formed from the title, is not disappointed on an examination of the work. So great an amount of useful information is not often presented in as small a compass, or more interesting shape. We shall recommend it by name as a useful book of reference."—*St. Catharines Journal.*

"It is admirably adapted for the use of British American schools; the design of the work is excellent, and most ably has the design been carried out by the authors, who deserve the thanks of the whole British American provinces."—*Penetanguishene Herald.*

"We have much pleasure in stating that Messrs. G. & J. Gouinlock, who have so very successfully completed one of the best arithmetics extant, are also entitled to the gratitude of the Canadian public, for such an excellent manual of Geography as the one before us, which we consider to be a desideratum in our provincial schools."—*Brantford Courier.*

"We have been favoured with a copy of this excellent work, by the publisher, Mr. Scobie, of Toronto, which for its comprehensive information, and judicious arrangement, is, perhaps unequalled; and shows up a necessity of design not before attempted on this continent, but which the authors seem to have conceived with judgment and executed with satisfaction to accomplish."—*London Times.*

THE CANADIAN SCHOOL ATLAS.

"Canadian School Atlas.—The above is the title of a book published for the use of Canadian Schools. The work contains ten beautifully executed Maps—the whole series coloured in correct style. The work is one of great comparative magnitude, and reflects the highest honour upon the enterprise of the publishers, to whom the country now owes a School Atlas, peculiarly its own. The book has, we hear, received the approval of the best Teachers of the city, and its extremely low rate at which it is proposed, warrants the hope that it may speedily come into general use in the whole of the British Colonies."—*Literary Garland.*

"The work is got up in an exceedingly neat style, and reflects much credit upon the publishers. We deem it quite unnecessary to recommend such a work to the public for its utility, as a School-book, must be the first to call it being published at a very low price."—*Montreal Courier.*

"In addition to the value of this Atlas, as a School-book, its low price is a recommendation to its being generally used."—*Montreal Herald.*

"We have been favoured with a copy of the *Canadian School Atlas*, recently published, and eminently calculated, both by its execution and its extremely low price, to facilitate that necessary branch of education, geography, hitherto so neglected in Canada."—*Montreal Transcript.*

"The manner in which it is got up does credit to the publishers. It is a foolscap folio size, bound in cloth with ten Maps. We believe it is the only work of the kind in Canada, which, combined with the neatness of its execution and the lowness of the price, cannot fail to make it a desirable work to put into the hands of youth."—*Neilson's Quebec Gazette.*

"It is with great pleasure that we call public attention to this work, as it is one which is in the highest degree creditable, not only to the publishers but to the country itself. The Maps, ten in number, are remarkably well and upon a large scale, and the execution of the work is equal to anything in America, whilst its price, we hesitate not to say, makes it the cheapest book of the kind that we have ever seen."—*Toronto Colonist.*

"The Maps are beautifully, and, so far as we are able to judge, correctly executed, and the volume is presented to the public in a form and with a finish very creditable to the judgment and taste of those who present it; while its publication is evidence of an enterprising spirit we should delight to witness in the Canadas, in every department of useful knowledge. Much of the value of the work is derived from its being a "School" Atlas, which, so little, comparatively, is done for our Colonial youth."—*Christian Guardian.*

TORONTO